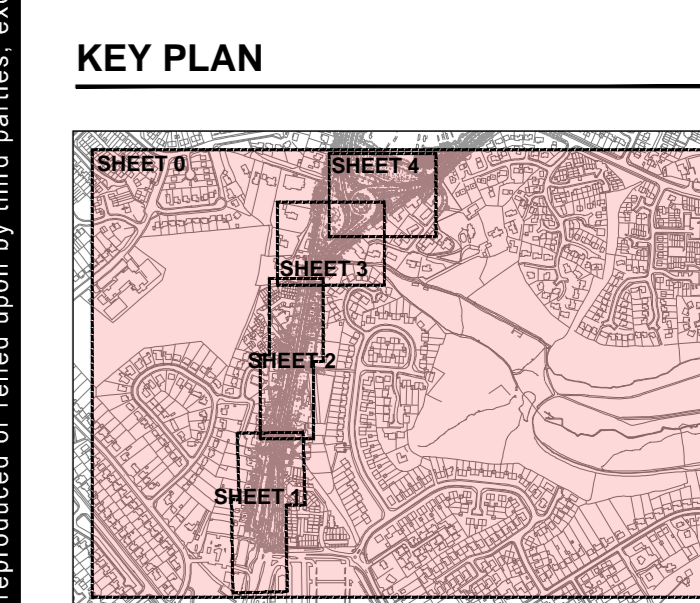
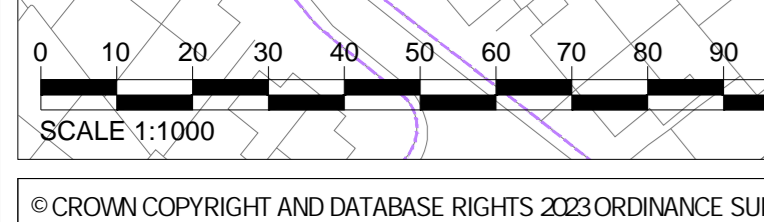
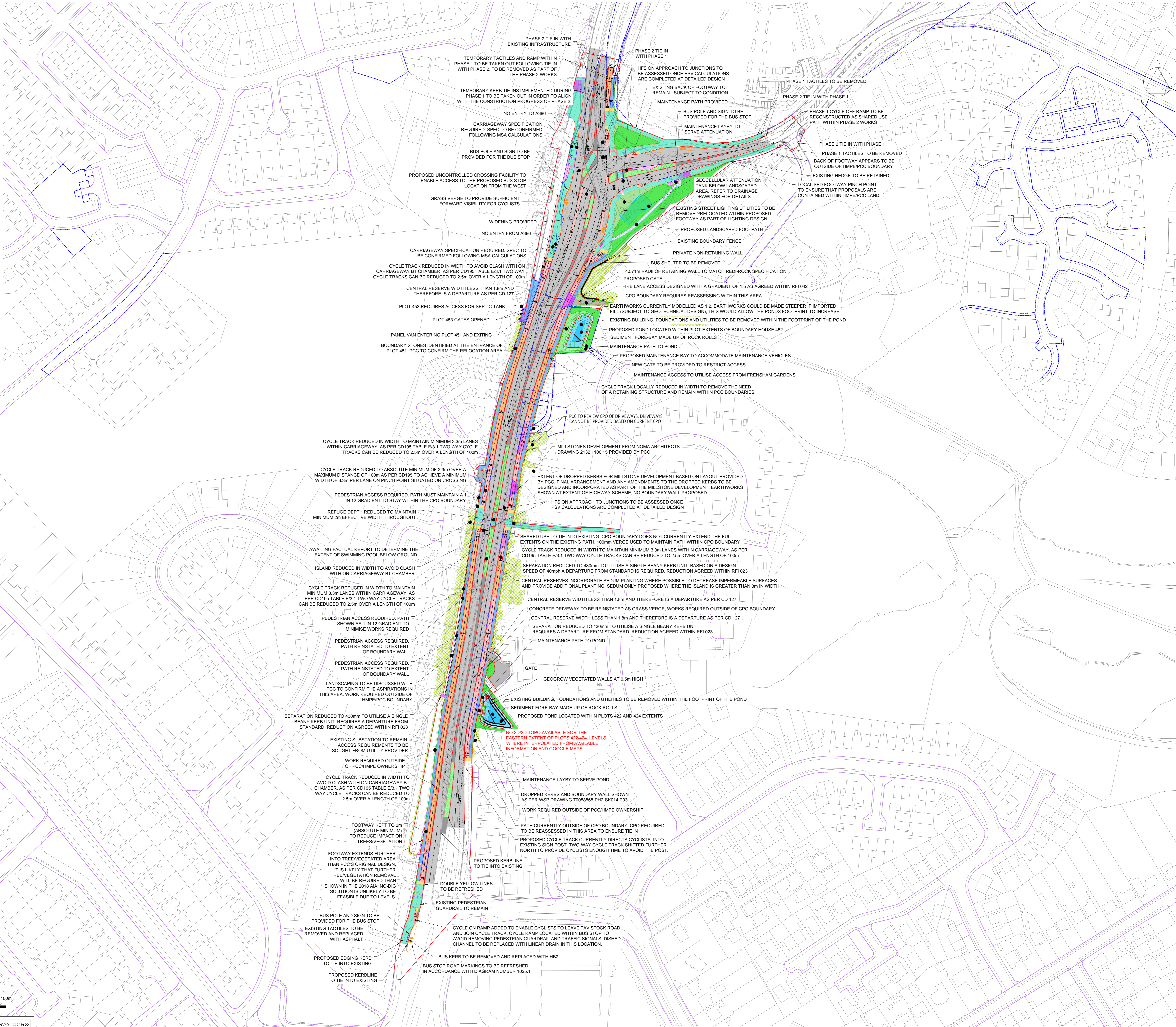


- DO NOT SCALE FROM THIS DRAWING.
- ALL DIMENSIONS, CO-ORDINATES AND LEVELS ARE GIVEN IN METERS UNLESS SHOWN OTHERWISE.
- DRAWING NUMBER
 WGT2-ACM-01-MZ-DR-HW-00001
- THIS LAYOUT HAS BEEN DEVELOPED USING WSP DRAWING 7008866-PH2-SK014-P03.
- TOPOGRAPHICAL SURVEY FILE CALLED "X:TOPO SURVEY - GREY 40CES - 2017 AMENDED" PROVIDED BY PCC ON 13/06/2023.
- ONLY WORK REQUIRED OUTSIDE OF THE CPO BOUNDARY PROVIDED BY PCC HAS BEEN HIGHLIGHTED. IT IS ASSUMED THAT ANY WORKS OUTSIDE OF HMPE OR PCC BOUNDARY BUT WITHIN THE CPO BOUNDARY HAS BEEN AGREED BETWEEN PCC AND THE THIRD PARTY LAND OWNER.

WORK IN PROGRESS ISSUE

- KEY:**
- EARTHWORKS - CUT
 - EARTHWORKS - FILL
 - VERGE
 - TRAFFIC ISLANDS
 - CARRIAGEWAY
 - SHARED USE FACILITY
 - DROPPED KERBS TO BE PROVIDED FOR ACCESS TO EXISTING PROPERTIES
 - FOOTWAY
 - CYCLE TRACK (RED HFS)
 - CYCLE TRACK (BLACK ASPHALT)
 - BUFF HFS (TO PROVIDE 0.5m SEPARATION FROM CARRIAGEWAY EDGE)
 - SOFT LANDSCAPED AREAS
 - SUBSTATION
 - PROPOSED KERBS
 - BEANY KERB DRAIN
 - MAX 1:20 RAMP
 - RED BLISTER TACTILE PAVING (CONTROLLED CROSSING)
 - RED BLISTER TACTILE PAVING (UNCONTROLLED CROSSING)
 - BUFF BLISTER TACTILE PAVING (HAZARD WARNING)
 - BUFF CORDUROY TACTILE PAVING (HAZARD WARNING)
 - BARFACED TACTILE PAVING TO PCC SD 11.63
 - CONSTRUCTED IN CONJUNCTION WITH BUS "ACCESS" KERBS AS SPECIFIED ON PCC SD 11.78
 - CONCRETE TACTILE PAVING
 - PROPOSED ROAD MARKINGS
 - PROPOSED BUS SHELTER TO BE CLEAR CHANNEL UK LANDMARK 2 ARGYLE GLASS ROOF 38AY BARROW F0A - NEP SOLAR
 - PROPOSED BUS POLE
 - POND
 - ATTENUATION TANK
 - PROPOSED BOUNDARY WALL RENDERED BLOCKWORK WALL (NON RETAINING)
 - PROPOSED RETAINING WALL
 - GRASSCRETE
 - AGGREGATE FOOTWAY
 - LAND TAKE EXTRACTED FROM PCC DRAWING PL1577909-71-P3 TO BE REVIEWED FOLLOWING DISCUSSIONS WITH BALFOUR BEATTY
 - SEDUM LANDSCAPED AREAS WITHIN CENTRAL RESERVATION
 - TIMBER POST AND RAIL FENCE
 - HMPE BOUNDARY
 - PCC OWNERSHIP BOUNDARY
 - CPO BOUNDARY



DRAWING STATUS

Suitable for review & comment within delivery team

ISSUE/REVISION

NO	DATE	DESCRIPTION
001	19/02/24	FIRST ISSUE
002		
003		
004		
005		
006		
007		
008		
009		
010		

PROJECT NUMBER
 60709664

SHEET TITLE
 OVERALL GENERAL ARRANGEMENT
 TAVISTOCK ROAD
 WOOLWELL ROAD

SHEET NUMBER **REV.**
 WGT2-ACM-01-MZ-DR-HW-000005P01

© CROWN COPYRIGHT AND DATABASE RIGHTS 2023 ORDNANCE SURVEY 100010933